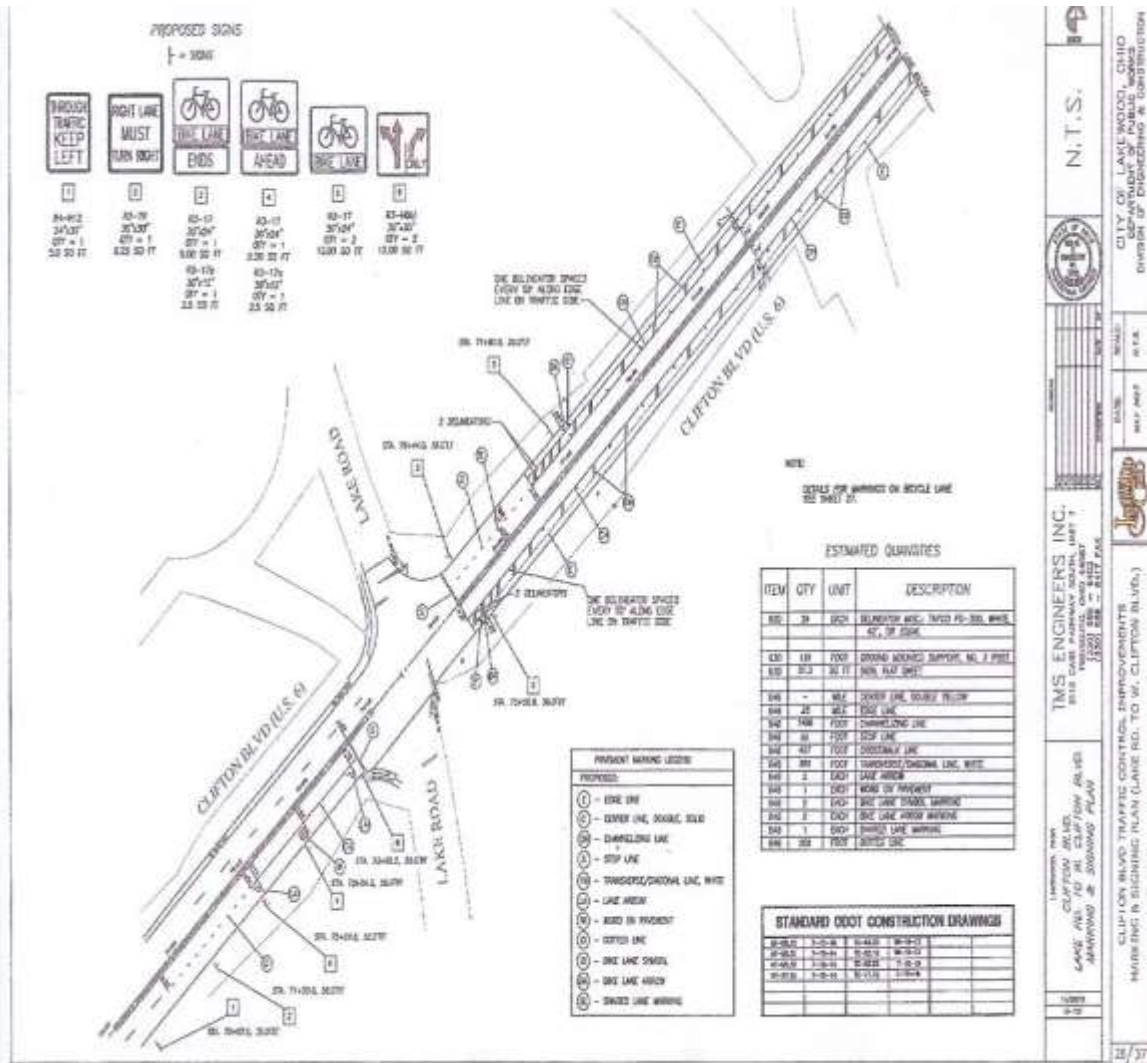
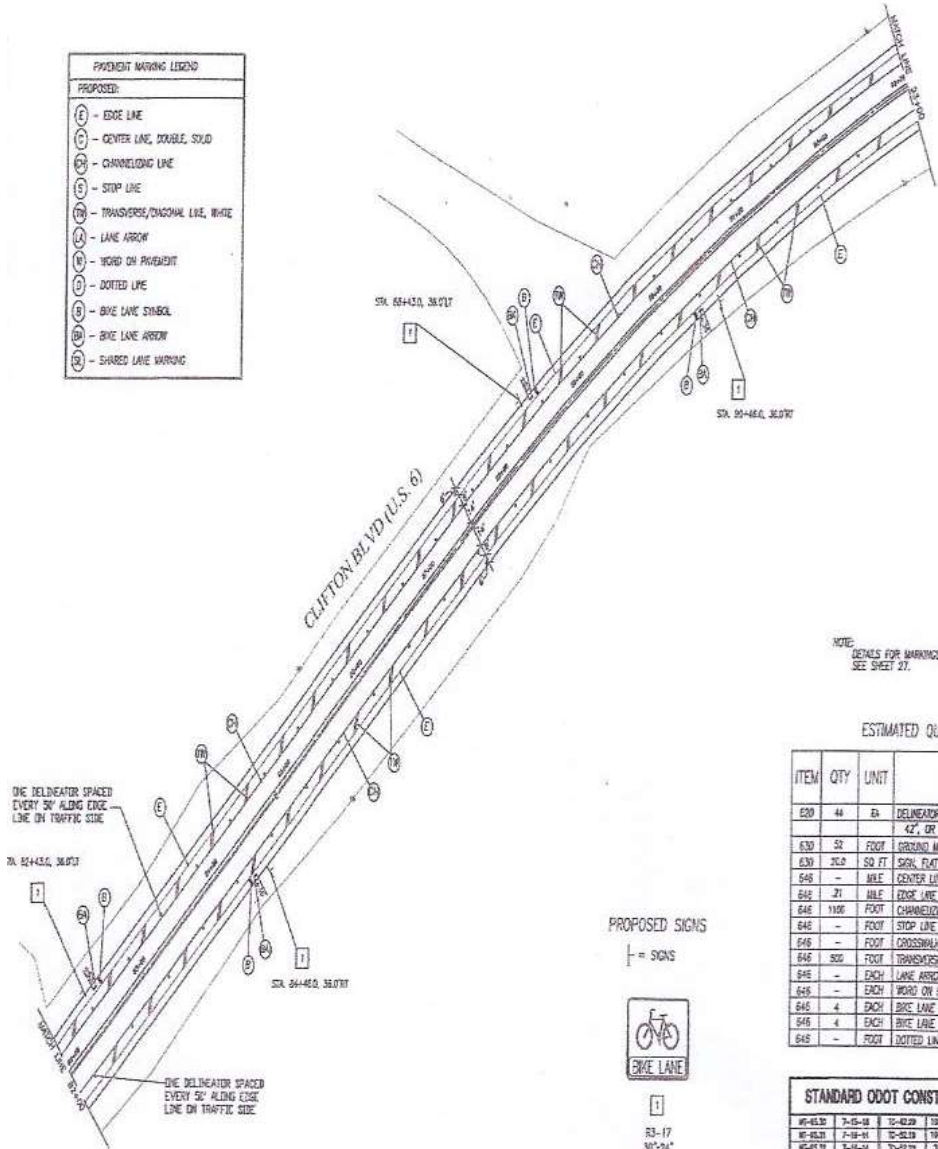


Plans from Lakewood's Engineering Department that will be given to the contractor.



Pavement Marking Legend	
PROPOSED:	
(E)	- EDGE LINE
(C)	- CENTER LINE, DOUBLE SOLID
(CH)	- CHANNELIZING LINE
(S)	- STOP LINE
(TR)	- TRANSVERSE/DIAGONAL LINE, WHITE
(A)	- LANE ARROW
(W)	- WORD ON PAVEMENT
(D)	- DOTTED LINE
(B)	- BIKE LANE SYMBOL
(BA)	- BIKE LANE ARROW
(SA)	- SHARED LANE MARKING



NOTE:
 DETAILS FOR MARKINGS ON BIKE LANE
 SEE SHEET 27.

ESTIMATED QUANTITIES

ITEM	QTY	UNIT	DESCRIPTION
620	44	EA	DELINEATOR, MSC: TAPCO FG-300, WHITE, 42" OR EQUAL
630	52	FOOT	GRAND MIGRATED SUPPORT, NO. 3 POST
630	20.0	SQ FT	SIGN, FLAT SHEET
648	-	MILE	CENTER LINE, DOUBLE YELLOW
649	21	MILE	EDGE LINE
646	1100	FOOT	CHANNELIZING LINE
646	-	FOOT	STOP LINE
646	-	FOOT	CROSSWALK LINE
646	800	FOOT	TRANSVERSE/DIAGONAL LINE, WHITE
646	-	EACH	LANE ARROW
646	-	EACH	WORD ON PAVEMENT
646	4	EACH	BIKE LANE SYMBOL MARKING
646	4	EACH	BIKE LANE ARROW MARKING
646	-	FOOT	DOTTED LINE

STANDARD ODOT CONSTRUCTION DRAWINGS			
MS-61.02	7-15-11	12-02-10	10-16-12
MS-61.03	7-18-11	10-02-10	10-16-12
MS-61.04	7-18-11	10-02-10	7-18-11
MS-61.05	7-18-11	10-11-10	7-18-11

N.T.S.

STATE OF OHIO
 DEPARTMENT OF TRANSPORTATION

CITY OF LAKEWOOD, OHIO
 DIVISION OF ENGINEERING & CONSTRUCTION

DATE: MAY 2017
 SCALE: M.P.S.

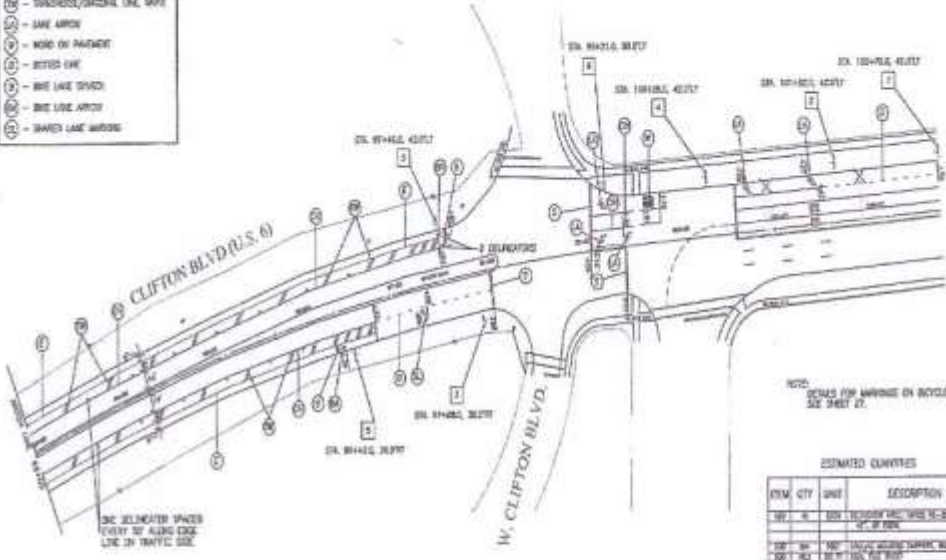
TMS ENGINEERS, INC.
 2112 CASE PARKWAY, SOUTH UNIT 7
 CLEVELAND, OHIO 44115
 (330) 886-8447 FAX - 8447 974 X

LAKEWOOD, OHIO
 CLIFTON BLVD.
 LAKE RD. TO CLIFTON BLVD.
 MARKING & SIGNING PLAN

CLIFTON BLVD TRAFFIC CONTROL IMPROVEMENTS
 MARKING & SIGNING PLAN (LAKE RD. TO W. CLIFTON BLVD.)

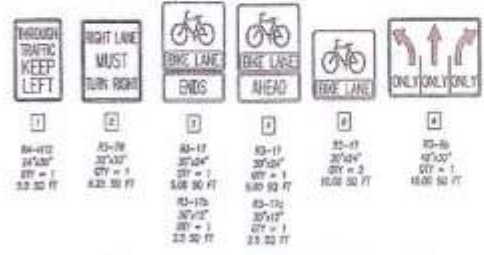
29/37

FASTEST APPROX. LEGEND	
PROPOSED	
(C)	- DASH LINE
(D)	- CENTER LINE, DOUBLE, SOLID
(E)	- SHOULDER LINE
(F)	- STOP LINE
(G)	- TRANSITION/CHANGING LINE, WHITE
(H)	- LANE ARROW
(I)	- ROAD OR PATHWAY
(J)	- BOTTED LINE
(K)	- BICYCLE LANE SYMBOL
(L)	- BICYCLE LANE SYMBOL
(M)	- SHARED LANE ARROW



SEE DIMENSION TABLES EVERY 50' ALONG EDGE LINE IN TRAFFIC SIDE

PROPOSED SIGNS
1" = 50'



NOTE: CHECK FOR MARKING ON BICYCLE LANE SEE SHEET 07.

ESTIMATED QUANTITIES

ITEM	QTY	UNIT	DESCRIPTION
101	1	LOT	RECONSTRUCT 1/2 MILE W. CLIFTON BLVD
102	1	LOT	RECONSTRUCT 1/2 MILE W. CLIFTON BLVD
103	1	LOT	RECONSTRUCT 1/2 MILE W. CLIFTON BLVD
104	1	LOT	RECONSTRUCT 1/2 MILE W. CLIFTON BLVD
105	1	LOT	RECONSTRUCT 1/2 MILE W. CLIFTON BLVD
106	1	LOT	RECONSTRUCT 1/2 MILE W. CLIFTON BLVD
107	1	LOT	RECONSTRUCT 1/2 MILE W. CLIFTON BLVD
108	1	LOT	RECONSTRUCT 1/2 MILE W. CLIFTON BLVD
109	1	LOT	RECONSTRUCT 1/2 MILE W. CLIFTON BLVD
110	1	LOT	RECONSTRUCT 1/2 MILE W. CLIFTON BLVD
111	1	LOT	RECONSTRUCT 1/2 MILE W. CLIFTON BLVD
112	1	LOT	RECONSTRUCT 1/2 MILE W. CLIFTON BLVD
113	1	LOT	RECONSTRUCT 1/2 MILE W. CLIFTON BLVD
114	1	LOT	RECONSTRUCT 1/2 MILE W. CLIFTON BLVD
115	1	LOT	RECONSTRUCT 1/2 MILE W. CLIFTON BLVD
116	1	LOT	RECONSTRUCT 1/2 MILE W. CLIFTON BLVD
117	1	LOT	RECONSTRUCT 1/2 MILE W. CLIFTON BLVD
118	1	LOT	RECONSTRUCT 1/2 MILE W. CLIFTON BLVD
119	1	LOT	RECONSTRUCT 1/2 MILE W. CLIFTON BLVD
120	1	LOT	RECONSTRUCT 1/2 MILE W. CLIFTON BLVD

STANDARD ODOT CONSTRUCTION DRAWINGS

Sheet No.	Effective Date	Sheet No.	Effective Date
87-65.38	7-15-10	87-65.39	10-15-11
87-65.37	7-15-10	87-65.38	10-15-11
87-65.36	7-15-10	87-65.37	10-15-11
87-65.35	7-15-10	87-65.36	10-15-11

N.T.S.

CITY OF LAKEWOOD, OHIO
DIVISION OF ENGINEERING & CONSTRUCTION

TMS ENGINEERS INC.
3117 W. 140th Street, Suite 100
Lakewood, Ohio 44122
TEL: 216-233-1100 FAX: 216-233-1101

CLIFTON BLVD TRAFFIC CONTROL IMPROVEMENTS
MARKING & SIGNING PLAN (LAKE RD. TO W. CLIFTON BLVD.)

DATE: MAY 2017
SCALE: W.P.S.

30/37